

Marker # 221

Surname(s): Mauk, Holmes

Inscription Transcription and Photo(s):

West:

Michael Mauk
Died
Nov. 7, 1906.
Aged
90 Yrs.

MAUK



M



Lat / Long: 42° 25' 44.33" N , 83° 29' 9.95" W

Marker # 221

Surname(s): Mauk, Holmes

North:

Nancy Jane
Wife of
Michael Mauk.
Died
Oct. 22, 1876.
Aged
52 Yrs. 8 Ms. & 16 Ds.



South:

Mary Holmes
His Wife
Born Feb. 7, 1842
Died Aug. 13, 1912



Marker # 221

Surname(s): Mauk, Holmes

Condition of Inscription:

- Excellent
- Clear but worn
- Mostly decipherable
- Mostly undecipherable

Inscription Technique:

- Incised
- Relief
- Other (describe):

Inscription:

of individuals commemorated: 3
 # of carved surfaces: 3
 Stonecutter mark: no

Gravestone Design Features/Motifs: decorative "M" halfway up the west side of the pillar

Material:

- Marble (1, 2, 3, 4)
- Limestone
- Zinc
- Granite
- Sandstone (5)
- Other Stone/Material (describe)

Gravestone Dimensions:

- 1: 5"h x 11"w x 11"d (cap)
- 2: 59.5"h x 9.25"w x 10"d
- 3: 25.5"h x 16"w x 16"d
- 4: 10"h x 22"w x 22"d
- 5: 13.5"h x 28"w x 28"d
- Total Height: 113.5"

Condition of Marker:

- Sound
- Weathered
- Vandalized
- Leaning in Ground
- Missing (base only)
- Mower Scars
- Other (describe): Monument is leaning because a tree is growing right next to it.
- Stained / Discolored
- Cracked
- Unattached to Base
- Repaired
- Loose (not in ground, but marks grave)
- Portions Missing (list):
- Buried
- Broken—# of pieces:
- Overgrown (grass / groundcover)
- Biological (moss / lichen covered)
- Displaced (not marking grave)

Type of Marker / Monument:

obelisk



Previous Repairs:

Remarks / Comments: See also Markers 221A, 221B and 221C.

Marker # 221A

Surname(s): Mauk

Inscription Transcription and Photo(s):

Oriented East:

MOTHER



Damage on back of marker

Lat / Long: 42° 25' 44.30" N , 83° 29' 10.01" W

Condition of Inscription:

- Excellent
- Clear but worn
- Mostly decipherable
- Mostly undecipherable

Inscription Technique:

- Incised
- Relief
- Other (describe):

Inscription:

of individuals commemorated: 1
 # of carved surfaces: 1
 Stonecutter mark: no

Gravestone Design Features/Motifs: none

Material:

- Marble
- Limestone
- Zinc
- Granite
- Sandstone
- Other Stone/Material (describe)

Gravestone Dimensions:

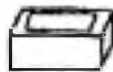
Height: 7"
 Width: 12.25"
 Thickness: 3"

Condition of Marker:

- Sound
- Weathered
- Vandalized
- Leaning in Ground
- Missing (base only)
- Mower Scars
- Other (describe):
- Stained / Discolored
- Cracked
- Unattached to Base
- Repaired
- Loose (not in ground, but marks grave)
- Portions Missing (list): Fragments from back of marker
- Buried
- Broken—# of pieces:
- Overgrown (grass / groundcover)
- Biological (moss / lichen covered)
- Displaced (not marking grave)

Type of Marker / Monument:

footstone



Previous Repairs: This marker has been severely damaged in the past and it is now cemented in place.

Remarks / Comments: See also Marker 221 (Nancy Jane Mauk).

Marker # 221B

Surname(s): Mauk

Inscription Transcription and Photo(s):

Across Top:

FATHER

On Face:

At Rest



Lat / Long: 42° 25' 44.29" N , 83° 29' 9.98" W

Condition of Inscription:

- Excellent
- Clear but worn
- Mostly decipherable
- Mostly undecipherable

Inscription Technique:

- Incised
- Relief
- Other (describe):

Inscription:

of individuals commemorated: 1
 # of carved surfaces: 2
 Stonecutter mark: no

Gravestone Design Features/Motifs: decorative filigree

Material:

- Marble
- Limestone
- Zinc
- Granite
- Sandstone
- Other Stone/Material (describe)

Gravestone Dimensions:

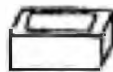
Height: 15.75"
 Width: 12"
 Thickness: 3"

Condition of Marker:

- Sound
- Weathered
- Vandalized
- Leaning in Ground
- Missing (base only)
- Mower Scars
- Other (describe): This marker is damaged across the bottom. It is currently on the ground next to Marker 221C.
- Stained / Discolored
- Cracked
- Unattached to Base
- Repaired
- Loose (not in ground, but marks grave)
- Portions Missing (list):
- Buried
- Broken—# of pieces:
- Overgrown (grass / groundcover)
- Biological (moss / lichen covered)
- Displaced (not marking grave)

Type of Marker / Monument:

footstone



Previous Repairs:

Remarks / Comments: See also Marker 221 (Michael Mauk).

Marker # 221C

Surname(s): Mauk, Holmes

Inscription Transcription and Photo(s):

Oriented West:

MOTHER



Lat / Long: 42° 25' 44.29" N , 83° 29' 9.99" W

Marker # 221C

Surname(s): Mauk, Holmes

Condition of Inscription:

- Excellent
- Clear but worn
- Mostly decipherable
- Mostly undecipherable

Inscription Technique:

- Incised
- Relief
- Other (describe):

Inscription:

of individuals commemorated: 1

of carved surfaces: 1

Stonecutter mark: no

Gravestone Design Features/Motifs: none

Material:

- Marble
- Limestone
- Zinc
- Granite
- Sandstone
- Other Stone/Material (describe)

Gravestone Dimensions:

Height: 7"

Width: 12"

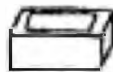
Thickness: 3"

Condition of Marker:

- Sound
- Weathered
- Vandalized
- Leaning in Ground
- Missing (base only)
- Mower Scars
- Other (describe):
- Stained / Discolored
- Cracked
- Unattached to Base
- Repaired
- Loose (not in ground, but marks grave)
- Portions Missing (list):
- Buried
- Broken—# of pieces:
- Overgrown (grass / groundcover)
- Biological (moss / lichen covered)
- Displaced (not marking grave)

Type of Marker / Monument:

footstone



Previous Repairs:

Remarks / Comments: See also Marker 221 (Mary Holmes Mauk).