

Marker # 120

Surname(s): Phillips

Inscription Transcription and Photo(s):

Northwest:

Dea. J.H. Phillips.
-Oct. 7. 1807
-Apr. 7. 1864

“I will be a God unto thee,

PHILLIPS,

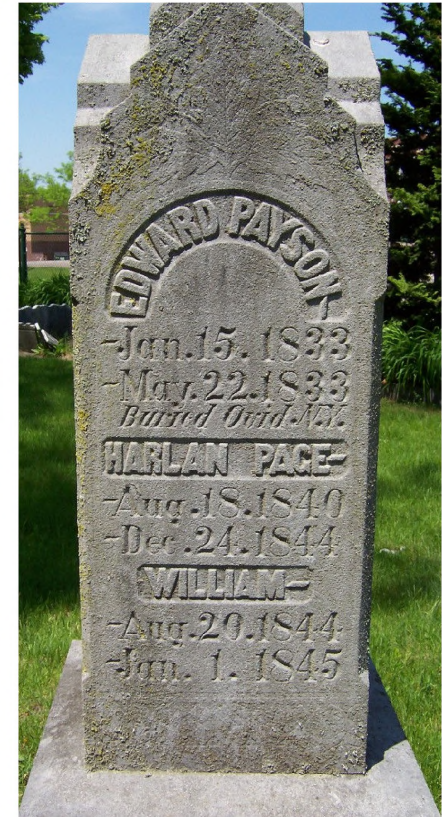


Southeast:

Edward Payson-
-Jan. 15. 1833
-May. 22. 1833
Buried Ovid N.Y.


Harlan Page-
-Aug. 18. 1840
-Dec. 24. 1844

William-
-Aug. 20. 1844
-Jan. 1. 1845



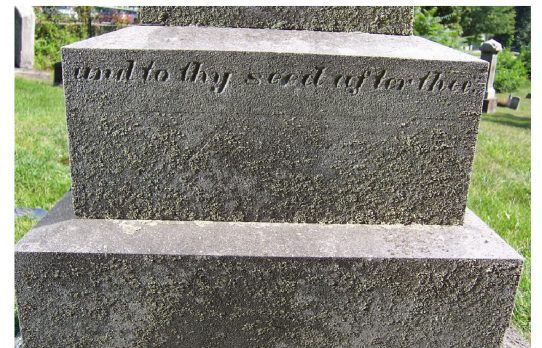
Northeast:

Lucus Hubbel-
Nov. 14. 1834
Dec. 15. 1864



Southwest:

and to thy seed after thee.”



Condition of Inscription:

- Excellent
- Clear but worn
- Mostly decipherable
- Mostly undecipherable

Inscription Technique:

- Incised
- Relief
- Other (describe):

Inscription:

of individuals commemorated: 5
 # of carved surfaces: 4
 Stonecutter mark: no

Gravestone Design Features/Motifs: three oak leaves above each of the names

Material:

- Marble (1, 2, 3)
- Limestone
- Zinc
- Granite
- Sandstone (4)
- Other Stone/Material (describe)

Gravestone Dimensions:

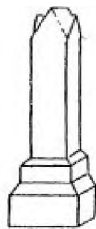
1: 32.5”h x 12”w x 12”d
 2: 8”h x 17.25”w x 17.25”d
 3: 8.25”h x 21.25”w x 21.25”d
 4: 12.5”h x 30”w x 30”d
 Total Height: 61.25”

Condition of Marker:

- Sound
- Weathered
- Vandalized
- Leaning in Ground
- Missing (base only)
- Mower Scars
- Other (describe):
- Stained / Discolored
- Cracked
- Unattached to Base
- Repaired
- Loose (not in ground, but marks grave)
- Portions Missing (list):
- Buried
- Broken—# of pieces:
- Overgrown (grass / groundcover)
- Biological (moss / lichen covered)
- Displaced (not marking grave)

Type of Marker / Monument:

pedestal tomb - vaulted roof



Previous Repairs:

Remarks / Comments: See also Markers 120B and 120D.

Marker # 120A

Surname(s): unknown

Inscription Transcription and Photo(s):

[no text]



Lat / Long: 42° 25' 47.00" N , 83° 29' 10.99" W

Condition of Inscription:

- Excellent
- Clear but worn
- Mostly decipherable
- Mostly undecipherable

Inscription Technique:

- Incised
- Relief
- Other (describe):

Inscription:

of individuals commemorated: 0

of carved surfaces: 0

Stonecutter mark: no

Gravestone Design Features/Motifs: none

Material:

- Marble
- Limestone
- Zinc
- Granite
- Sandstone
- Other Stone/Material (describe)

Gravestone Dimensions:

Height: 9.5"

Width: 5.5"

Thickness: 2"

Condition of Marker:

- Sound
- Weathered
- Vandalized
- Leaning in Ground
- Missing (base only)
- Mower Scars
- Other (describe): Broken across top—maybe the missing piece had a name or initials?
- Stained / Discolored
- Cracked
- Unattached to Base
- Repaired
- Loose (not in ground, but marks grave)
- Portions Missing (list): Top portion of stone
- Buried
- Broken—# of pieces: 1 found
- Overgrown (grass / groundcover)
- Biological (moss / lichen covered)
- Displaced (not marking grave)

Type of Marker / Monument:

headstone-style footstone

Previous Repairs:

Remarks / Comments:

Marker # 120B

Surname(s): Phillips

Inscription Transcription and Photo(s):

Oriented West:

HARLAN P



Lat / Long: 42° 25' 46.92" N , 83° 29' 10.96" W

Condition of Inscription:

- Excellent
- Clear but worn
- Mostly decipherable
- Mostly undecipherable

Inscription Technique:

- Incised
- Relief
- Other (describe):

Inscription:

of individuals commemorated: 1
 # of carved surfaces: 1
 Stonecutter mark: no

Gravestone Design Features/Motifs: none

Material:

- Marble
- Limestone
- Zinc
- Granite
- Sandstone
- Other Stone/Material (describe)

Gravestone Dimensions:

Height: 9"
 Width: 9.5"
 Thickness: 3"

Condition of Marker:

- Sound
- Weathered
- Vandalized
- Leaning in Ground
- Missing (base only)
- Mower Scars
- Other (describe):
- Stained / Discolored
- Cracked
- Unattached to Base
- Repaired
- Loose (not in ground, but marks grave)
- Portions Missing (list):
- Buried
- Broken—# of pieces:
- Overgrown (grass / groundcover)
- Biological (moss / lichen covered)
- Displaced (not marking grave)

Type of Marker / Monument:

“die in socket”-style footstone

Previous Repairs: The stone has been cemented into its socket in the past, but it is now unattached.

Remarks / Comments: See also Marker 120 (Harlan Page Phillips).

Marker # 120C

Surname(s): T.

Inscription Transcription and Photo(s):

Oriented East:

E. J. T.



Lat / Long: 42° 25' 46.90" N , 83° 29' 10.97" W

Condition of Inscription:

- Excellent
- Clear but worn
- Mostly decipherable
- Mostly undecipherable

Inscription Technique:

- Incised
- Relief
- Other (describe):

Inscription:

of individuals commemorated: 1
 # of carved surfaces: 1
 Stonecutter mark: no

Gravestone Design Features/Motifs: none

Material:

- | | |
|--|--|
| <input checked="" type="checkbox"/> Marble | <input type="checkbox"/> Granite |
| <input type="checkbox"/> Limestone | <input type="checkbox"/> Sandstone |
| <input type="checkbox"/> Zinc | <input type="checkbox"/> Other Stone/Material (describe) |

Gravestone Dimensions:

Height: 7.25"
 Width: 4.5"
 Thickness: 2"

Condition of Marker:

- | | | |
|---|---|--|
| <input type="checkbox"/> Sound | <input type="checkbox"/> Stained / Discolored | <input type="checkbox"/> Buried |
| <input checked="" type="checkbox"/> Weathered | <input type="checkbox"/> Cracked | <input type="checkbox"/> Broken—# of pieces: |
| <input type="checkbox"/> Vandalized | <input type="checkbox"/> Unattached to Base | <input type="checkbox"/> Overgrown (grass / groundcover) |
| <input type="checkbox"/> Leaning in Ground | <input checked="" type="checkbox"/> Repaired | <input checked="" type="checkbox"/> Biological (moss / lichen covered) |
| <input type="checkbox"/> Missing (base only) | <input type="checkbox"/> Loose (not in ground, but marks grave) | <input type="checkbox"/> Displaced (not marking grave) |
| <input type="checkbox"/> Mower Scars | <input type="checkbox"/> Portions Missing (list): | |
| <input type="checkbox"/> Other (describe): | | |

Type of Marker / Monument:

headstone-style footstone

Previous Repairs: Stone is cemented in place.

Remarks / Comments: There is an Emma Jane Tozer who has a displaced stone in this cemetery (see Marker 54). This could be her footstone (same initials).

Marker # 120D

Surname(s): unknown

Inscription Transcription and Photo(s):

Oriented East:

FATHER



Lat / Long: 42° 25' 46.98" N , 83° 29' 10.77" W

Condition of Inscription:

- Excellent
- Clear but worn
- Mostly decipherable
- Mostly undecipherable

Inscription Technique:

- Incised
- Relief
- Other (describe):

Inscription:

of individuals commemorated: 1

of carved surfaces: 1

Stonecutter mark: no

Gravestone Design Features/Motifs: none

Material:

- | | |
|--|--|
| <input checked="" type="checkbox"/> Marble | <input type="checkbox"/> Granite |
| <input type="checkbox"/> Limestone | <input type="checkbox"/> Sandstone |
| <input type="checkbox"/> Zinc | <input type="checkbox"/> Other Stone/Material (describe) |

Gravestone Dimensions:

Height: 4.5"

Width: 10"

Thickness: 3"

Condition of Marker:

- | | | |
|---|---|---|
| <input type="checkbox"/> Sound | <input type="checkbox"/> Stained / Discolored | <input type="checkbox"/> Buried |
| <input type="checkbox"/> Weathered | <input type="checkbox"/> Cracked | <input type="checkbox"/> Broken—# of pieces: |
| <input type="checkbox"/> Vandalized | <input type="checkbox"/> Unattached to Base | <input type="checkbox"/> Overgrown (grass / groundcover) |
| <input checked="" type="checkbox"/> Leaning in Ground | <input checked="" type="checkbox"/> Repaired | <input type="checkbox"/> Biological (moss / lichen covered) |
| <input type="checkbox"/> Missing (base only) | <input type="checkbox"/> Loose (not in ground, but marks grave) | <input type="checkbox"/> Displaced (not marking grave) |
| <input checked="" type="checkbox"/> Mower Scars | <input type="checkbox"/> Portions Missing (list): | |
| <input type="checkbox"/> Other (describe): | | |

Type of Marker / Monument:

“die in socket”-style footstone

Previous Repairs: Stone is cemented in place.

Remarks / Comments: It looks like this footstone could either be associated with Marker 120 (Dea. J. H. Phillips) or Marker 150 (one of the Fergusons).

Marker # 120E

Surname(s): unknown

Inscription Transcription and Photo(s):



Lat / Long: 42° 25' 47.08" N , 83° 29' 10.63" W

Condition of Inscription: none

- Excellent
- Clear but worn
- Mostly decipherable
- Mostly undecipherable

Inscription Technique:

- Incised
- Relief
- Other (describe):

Inscription:

of individuals commemorated: ?

of carved surfaces: ?

Stonecutter mark: probably not

Gravestone Design Features/Motifs: unknown

Material:

- Marble
- Limestone
- Zinc
- Granite
- Sandstone
- Other Stone/Material (describe)

Gravestone Dimensions:

Height: at ground level

Width: 9.25"

Thickness: 3"

Condition of Marker:

- Sound
- Weathered
- Vandalized
- Leaning in Ground
- Missing (base only)
- Mower Scars
- Other (describe):
- Stained / Discolored
- Cracked
- Unattached to Base
- Repaired
- Loose (not in ground, but marks grave)
- Portions Missing (list): The majority of this marker is missing.
- Buried
- Broken—# of pieces: 2 found
- Overgrown (grass / groundcover)
- Biological (moss / lichen covered)
- Displaced (not marking grave)

Type of Marker / Monument:

headstone



Previous Repairs: The larger piece is cemented in place. The smaller piece is loose.

Remarks / Comments: This marker base is located just north of Marker 120A.